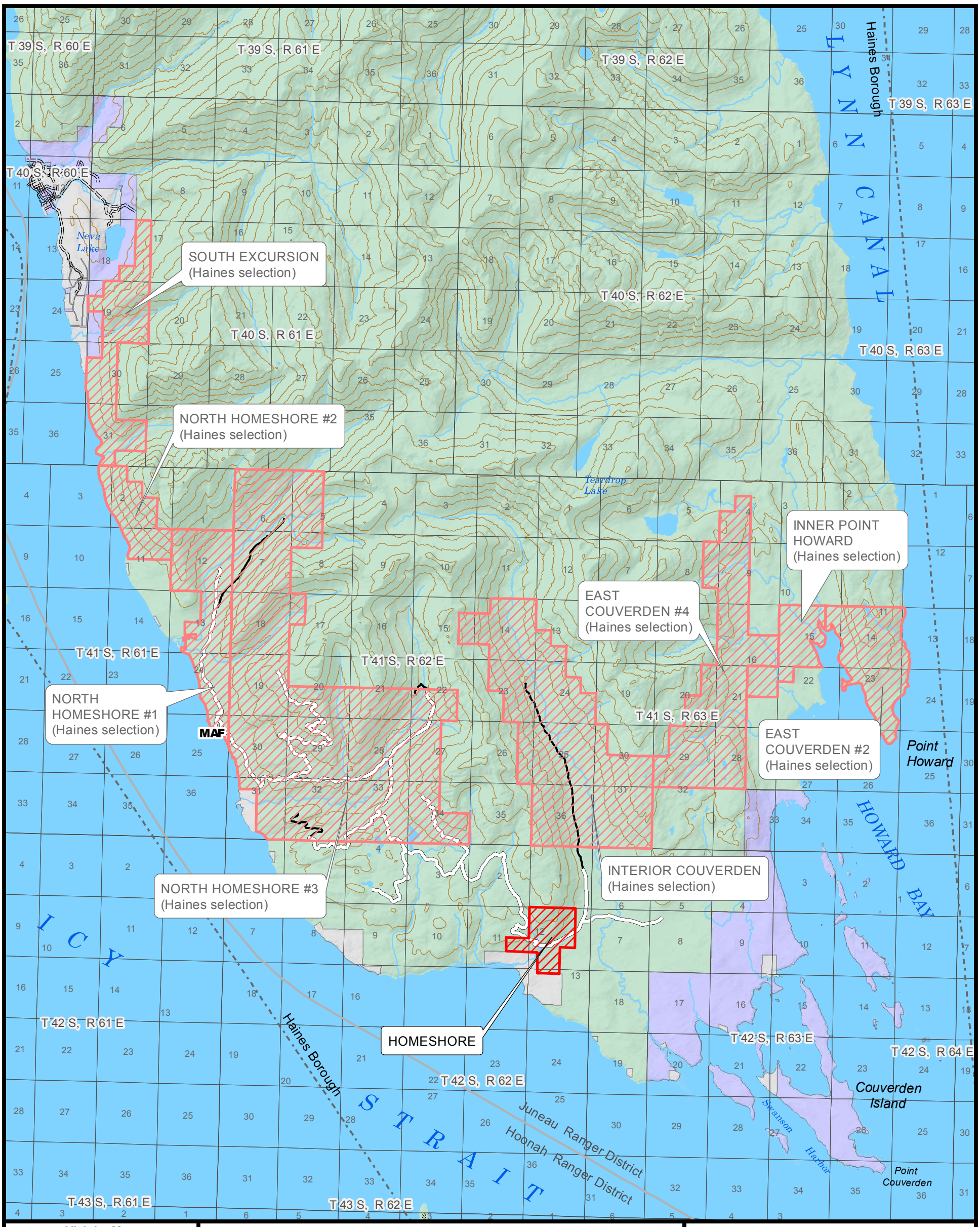

Vicinity Map

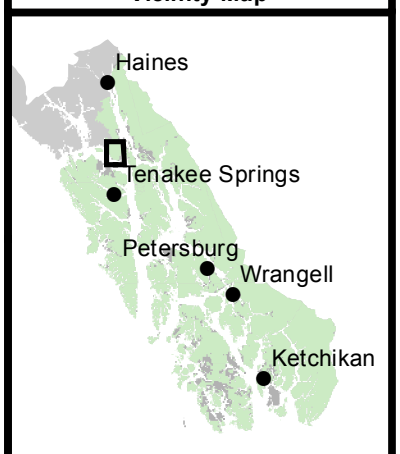

Proposed Selections

- U.S. Forest Service
- Native Corporation
- State of Alaska
- Other

Land Ownership

- Tongass N.F. Proclaimed Boundary
- Ranger District Boundary
- Designated Wilderness
- City & Borough Boundary
- MAF Marine Access Facility
- Highway
- Other Road

U.S. Forest Service

- Camping Area/Site
- Campground
- Picnic Site
- Interpretive Site
- Rental Cabin
- Shelter
- Wildlife Viewing Site
- Open Roads
- Off-Highway Vehicle Trail
- Hiking Trail

Disclaimer

This does not indicate USDA support of this proposal. This represents USDA technical assistance only. These documents remain congressional records in their entirety, even after the completion of the proposed bills, and are not USDA records under the Freedom of Information Act (FOIA) or any other law. If USDA receives any request or demand for access to these records under the FOIA or any other authority, USDA will immediately notify the congressional office and will respond to the request or demand based upon the understanding that these are congressional, not USDA, records.

Unrecognized Southeast Alaska Native Communities Recognition and Compensation Act

Urban Corporation for Tenakee,
Tenakee Selections Map 1 of 3
Preliminary Map, Version 2.0, 19-02-2021

Proposed Selection	Acres	Public Land Survey System Copper River Meridian
HomeShore	465	
Total Acres	**465**	

Total acres listed do not include Haines selections

0 1 2 3 4 Miles

U.S. Forest Service - Alaska Region
Tongass National Forest
Alaska At-Large, U.S. Congressional District

Map prepared at the request of Representative Don Young

References: Alaska Department of Natural Resources, U.S. Forest Service - Enterprise Data Warehouse and Tongass National Forest

Data used in creation of this map are on file with U.S. Forest Service Alaska Regional Office, Juneau Alaska, T:\FS\NFS\R10\Program\5400Landownership\GIS

NEKA BAY SECOND
NEKA FIRST
PEGMATITE MOUNTAIN
EIGHT FATHOM
EIGHT ADD1
PORTAGE
SEAL BAY
Neka Bay
PORT FREDERICK
Salt Lake Bay
TENAKEE INLET
CHICHAGOF ISLAND
Long Bay
Seal Bay
Eight Fathom
Long Bay
MAF
City and Borough of Sitka
Hoonah Ranger District
Sitka Ranger District
T 44 S, R 58 E
T 44 S, R 59 E
T 44 S, R 60 E
T 45 S, R 59 E
T 45 S, R 60 E
T 45 S, R 61 E
T 46 S, R 58 E
T 46 S, R 59 E
T 46 S, R 60 E
T 46 S, R 61 E
T 47 S, R 59 E
T 47 S, R 60 E
T 47 S, R 61 E
West Chichagof-Yakobi Wilderness

Vicinity Map

Proposed Selections
- U.S. Forest Service
- Native Corporation
- State of Alaska
- Other

Land Ownership

- Tongass N.F. Proclaimed Boundary
- Ranger District Boundary
- Designated Wilderness
- City & Borough Boundary
- MAF Marine Access Facility
- Highway
- Other Road

U.S. Forest Service
- Camping Area/Site
- Campground
- Picnic Site
- Interpretive Site
- Rental Cabin
- Shelter
- Wildlife Viewing Site
- Open Roads
- Off-Highway Vehicle Trail
- Hiking Trail

Disclaimer

This does not indicate USDA support of this proposal. This represents USDA technical assistance only. These documents remain congressional records in their entirety, even after the completion of the proposed bills, and are not USDA records under the Freedom of Information Act (FOIA) or any other law. If USDA receives any request or demand for access to these records under the FOIA or any other authority, USDA will immediately notify the congressional office and will respond to the request or demand based upon the understanding that these are congressional, not USDA, records.

Unrecognized Southeast Alaska Native Communities Recognition and Compensation Act

Urban Corporation for Tenakee,
Tenakee Selections Map 2 of 3
Preliminary Map, Version 2.0, 19-02-2021

Proposed Selection	Acres
Seal_Bay	2,436
Portage	8,877
Eight_Fathom	420
Neka_First	372
Pegmatite_Mountain	40
Neka_Bay_Second	246
Eight Add1	12
Total Acres	**12,403**

Public Land Survey System
Copper River Meridian

N

0 1 2 3 4 Miles

U.S. Forest Service - Alaska Region
Tongass National Forest
Alaska At-Large, U.S. Congressional District

Map prepared at the request of Representative Don Young

References: Alaska Department of Natural Resources, U.S. Forest Service - Enterprise Data Warehouse and Tongass National Forest

Data used in creation of this map are on file with U.S. Forest Service Alaska Regional Office, Juneau Alaska, T:\FS\NFS\R10\Program\5400Landownership\GIS

GAME CONNECT

SEAL CREEK

KENNEL CREEK

CEDAR COVE

CRAB BAY ISLAND

CORNER BAY

T 45 S, R 62 E

T 45 S, R 63 E

T 45 S, R 64 E

T 46 S, R 62 E

T 46 S, R 63 E

T 46 S, R 64 E

T 47 S, R 62 E

T 47 S, R 63 E

T 47 S, R 64 E

T 48 S, R 62 E

T 48 S, R 63 E

T 48 S, R 64 E

FRESHWATER BAY

Bear Paw Lake

Kennel Creek Picnic Site and Cabin

Redcliff Islands

Little Cedar Island

Cedar Island

Cedar Cove

Pavlof Harbor

Hoonah Ranger District

Sitka Ranger District

City and Borough of Sitka

Tenakee Springs

TENAKEE INLET

TRAP BAY

CORNER BAY

CRAB BAY

KADASHAN BAY

MAF

Vicinity Map

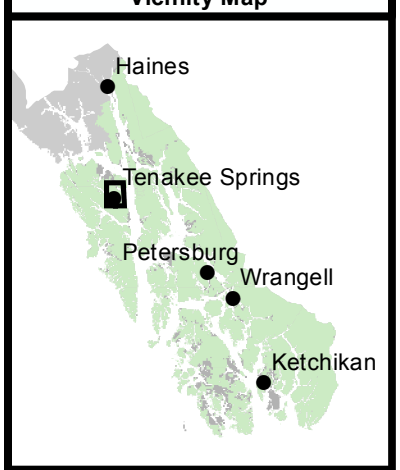

Proposed Selections

- U.S. Forest Service
- Native Corporation
- State of Alaska
- Other

Land Ownership

- Tongass N.F. Proclaimed Boundary
- Ranger District Boundary
- Designated Wilderness
- City & Borough Boundary
- MAF Marine Access Facility
- Highway
- Other Road

U.S. Forest Service

- Camping Area/Site
- Campground
- Picnic Site
- Interpretive Site
- Rental Cabin
- Shelter
- Wildlife Viewing Site
- Open Roads
- Off-Highway Vehicle Trail
- Hiking Trail

Unrecognized Southeast Alaska Native Communities Recognition and Compensation Act

Urban Corporation for Tenakee,
Tenakee Selections Map 3 of 3
Preliminary Map, Version 2.0, 19-02-2021

Proposed Selection	Acres
Seal_Creek	2,922
Kennel_Creek	289
Corner_Bay	4,367
Game_Connect	2,199
Cedar_Cove	358
Crab_Bay_Island	38
Total Acres	**10,173**

Public Land Survey System
Copper River Meridian

N

0 1 2 3 4 Miles

U.S. Forest Service - Alaska Region
Tongass National Forest
Alaska At-Large, U.S. Congressional District

Map prepared at the request of Representative Don Young

Disclaimer

This does not indicate USDA support of this proposal. This represents USDA technical assistance only. These documents remain congressional records in their entirety, even after the completion of the proposed bills, and are not USDA records under the Freedom of Information Act (FOIA) or any other law. If USDA receives any request or demand for access to these records under the FOIA or any other authority, USDA will immediately notify the congressional office and will respond to the request or demand based upon the understanding that these are congressional, not USDA, records.

References: Alaska Department of Natural Resources, U.S. Forest Service - Enterprise Data Warehouse and Tongass National Forest

Data used in creation of this map are on file with U.S. Forest Service Alaska Regional Office, Juneau Alaska, T:\FS\NFS\R10\Program\5400Landownership\GIS